


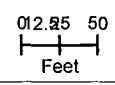



Square 0666 Lot 0015

-  Property Lines
-  200 Foot Radius


 Office of Tax and Revenue
 Real Property Assessment Division
 Geographic Information Systems





ZONING COMMISSION
 District 01 Contributions
 Map Created: 08-12-2015
 For planning purposes only
 CASE NO. 16-06
EXHIBIT NO.5



Square Suffix and Lot: RES 02960000 * Lot Address: WATER ST SE

Owner: UNITED STATES OF AMERICA * Owner's Address: ,

Square Suffix and Lot: RES 02950000 * Lot Address: 2000 HALF ST SE

Owner: UNITED STATES OF AMERICA * Owner's Address: ,

Square Suffix and Lot: 0664 0001 * Lot Address: 1824 HALF ST SW

Owner: BUZZARD K LLC * Owner's Address: 1399 35TH ST DENVER, CO 80205-2447

Square Suffix and Lot: 0664 0002 * Lot Address: HALF ST SW

Owner: BUZZARD K LLC * Owner's Address: 1399 35TH ST DENVER, CO 80205-2447

Square Suffix and Lot: 0664 0003 * Lot Address: 1820 HALF ST SW

Owner: BUZZARD K LLC * Owner's Address: 1399 35TH ST DENVER, CO 80205-2447

Square Suffix and Lot: 0664 0803 * Lot Address: 1816 HALF ST SW

Owner: BUZZARD K LLC * Owner's Address: 1399 35TH ST DENVER, CO 80205-2447

Square Suffix and Lot: 0664E 0810 * Lot Address: WATER ST SW

Owner: * Owner's Address: ,

Square Suffix and Lot: 0664E 0811 * Lot Address: WATER ST SW

Owner: * Owner's Address: ,

Square Suffix and Lot: 0664E 0812 * Lot Address: WATER ST SW

Owner: * Owner's Address: ,

Square Suffix and Lot: 0664E 0813 * Lot Address: WATER ST SW

Owner: * Owner's Address: ,

Square Suffix and Lot: 0664E 0814 * Lot Address: WATER ST SW

Owner: * Owner's Address: ,

Square Suffix and Lot: 0664E 0815 * Lot Address: WATER ST SW

Owner: * Owner's Address: ,

Square Suffix and Lot: 0664E 0816 * Lot Address: WATER ST SW

Owner: * Owner's Address: ,

Square Suffix and Lot: 0666 0015 * Lot Address: 1900 HALF ST SW

Owner: JEMAL'S LAZRIV WATER LLC * Owner's Address: 702 H ST NW STE 400 WASHINGTON, DC 20001-3875

Square Suffix and Lot: 0667E 0805 * Lot Address: V ST SW

Owner: UNITED STATES OF AMERICA * Owner's Address: ,

Square Suffix and Lot: 0665 0024 * Lot Address: 1930 1ST ST SW

Owner: POTOMAC ELECTRIC POWER COMPANY * Owner's Address: 701 9TH ST NW WASHINGTON, DC 20068-0001

Square Suffix and Lot: 0664E 0009 * Lot Address: 2 S ST SW

Owner: FLORIDA ROCK PROPERTIES INC C/O FRP DEVELOPMENT COR * Owner's Address: 34 LOVETON CIR SPARKS, MD 21152-9204

Buzzard K LLC
1399 35th Street
Denver, Co 80205-2447

Jemal's Lazriv Water LLC
702 H Street, NW
Suite 400
Washington, DC 20001-3875

Potomac Electric Power Company
701 9th Street, NW
Washington, DC 20068-0001

Florida Rock Properties Inc.
c/o FRP Development Cor
34 Loveton Circle
Sparks, MD 21152-9204

Advisory Neighborhood Commission 6D
1101 4th Street, SW
Suite W130
Washington, DC 20024

Roger Moffatt
Commissioner, ANC 6D05
1301 Delaware Avenue, SW
Washington, DC 20024